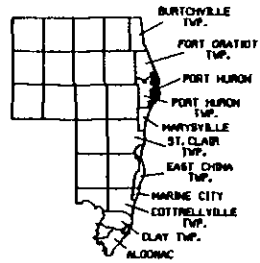


APPENDIX G
High-Risk Erosion Figures (MDEQ)

**CITY OF
PORT HURON
HIGH RISK EROSION AREAS**

ST. CLAIR COUNTY



HIGH RISK EROSION AREAS

THE NUMBER REPRESENTS, IN FEET, THE
60 YEAR PROJECTED RECESSION DISTANCE.
105' THE NUMBER REPRESENTS, IN FEET, THE
60 YEAR PROJECTED RECESSION DISTANCE.

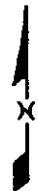
HIGH RISK EROSION AREA
(shading alongshore)

THESE AREAS ARE LEGALLY DEFINED BY PART
323, OF THE NATURAL RESOURCES AND
ENVIRONMENTAL PROTECTION ACT OF 1994,
P.A. 451 AS AMENDED, AS BEING GREAT LAKES
SHORELAND AREAS DOCUMENTED TO RECEDE
AN AVERAGE OF ONE FOOT OR MORE A YEAR.

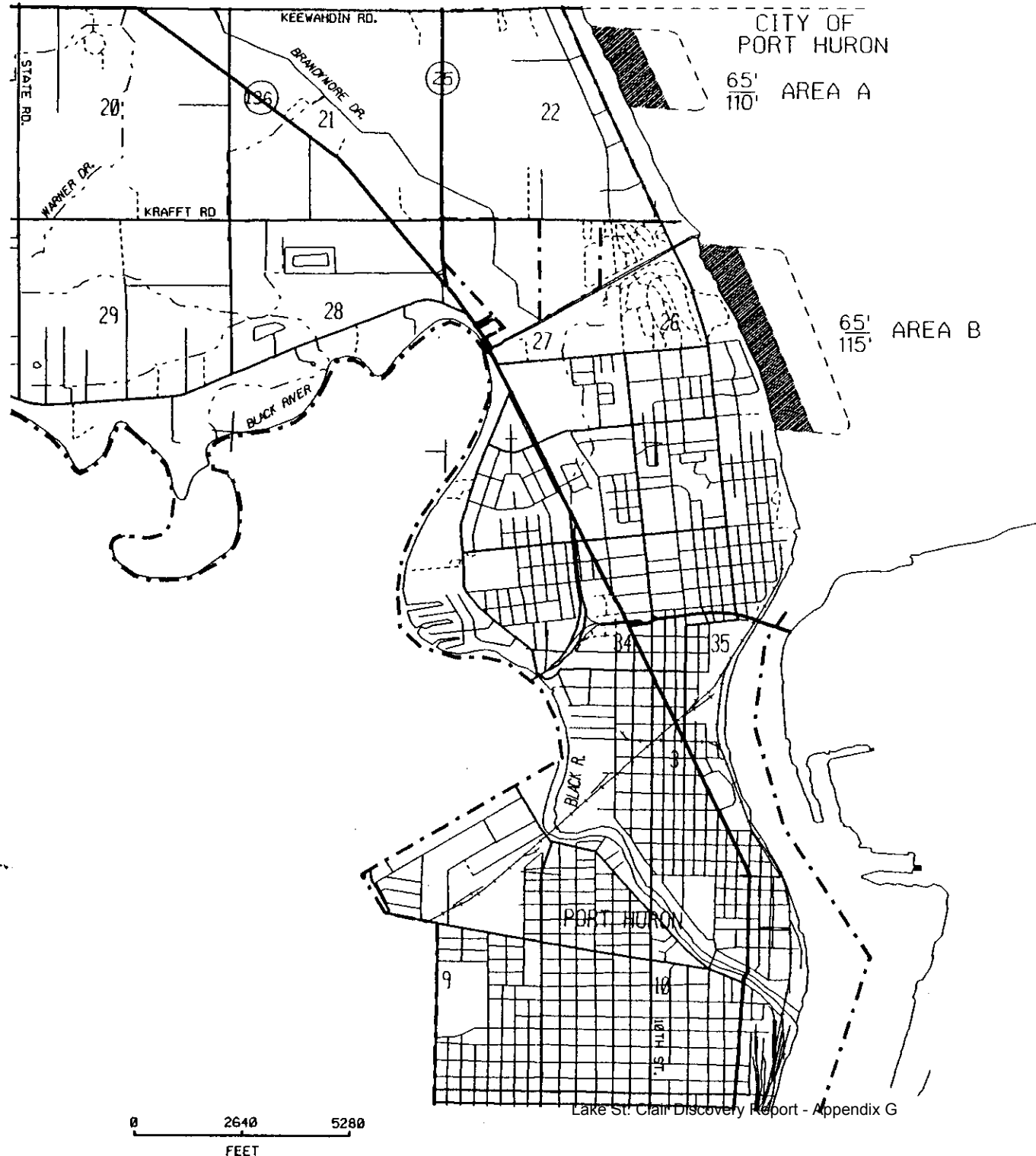
SOURCE

STATE OF MICHIGAN PART 323 OF ACT 451
RATE MAPS

06-26-98

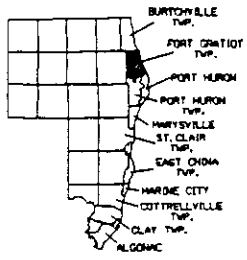


MICHIGAN DEPARTMENT OF ENVIRONMENTAL QUALITY
LAND AND WATER MANAGEMENT DIVISION
P.O. BOX 30458
LANSING, MI 48909-7958
(517) 373-1958



FORT GRATIOT TOWNSHIP
HIGH RISK EROSION AREAS

ST. CLAIR COUNTY



HIGH RISK EROSION AREAS

THE NUMBER REPRESENTS, IN FEET, THE
 60' 30 YEAR PROJECTED RECESSION DISTANCE.
 105' THE NUMBER REPRESENTS, IN FEET, THE
 60 YEAR PROJECTED RECESSION DISTANCE.

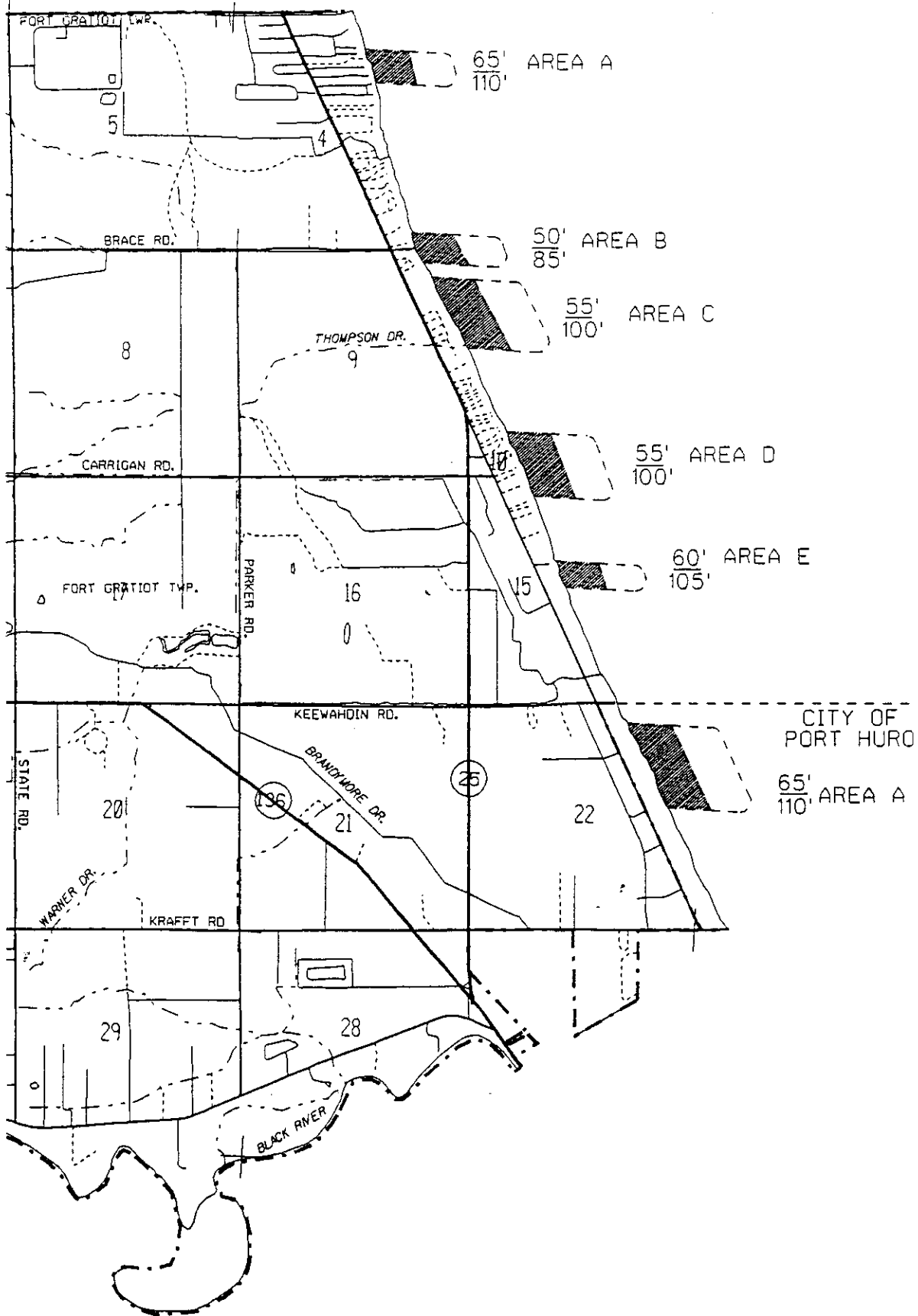
HIGH RISK EROSION AREA
 (hatching alongshore)

THESE AREAS ARE LEGALLY DEFINED BY PART
 323. OF THE NATURAL RESOURCES AND
 ENVIRONMENTAL PROTECTION ACT OF 1994,
 P.A. 451 AS AMENDED, AS BEING GREAT LAKES
 SHORELAND AREAS DOCUMENTED TO REcede
 AN AVERAGE OF ONE FOOT OR MORE A YEAR.

SOURCE

STATE OF MICHIGAN PART 323 OF ACT 451
 RATE MAPS

06-26-98



MICHIGAN DEPARTMENT OF ENVIRONMENTAL QUALITY
 LAND AND WATER MANAGEMENT DIVISION
 P.O. BOX 38456
 LANSING, MI 48269-7456